









**Bedrock Fire Closure Exhibit A**  
**Closure Number 06-18-10-23-12**  
**Willamette National Forest 541-225-6300**

-  Area Closure
-  USFS Admin Boundary
-  Trails
-  National Forest Land
-  Paved Road
-  Gravel/Dirt Road, Suitable for Passenger Car
-  Road, Not Maintained for Passenger Car
-  Wilderness





**UNITED STATES DEPARTMENT OF AGRICULTURE**  
**FOREST SERVICE**  
**WILLAMETTE NATIONAL FOREST**  
**ORDER # 06-18-10-23-12**  
**FOREST ORDER**  
**BEDROCK FIRE EMERGENCY AREA CLOSURE**

Pursuant to 16 U.S.C. § 551 and 36 C.F.R. § 261.50(a) and (b), and to provide for public safety, the following acts are prohibited on the National Forest System (“NFS”) areas, roads, and trails described below within the administrative boundaries of the Willamette National Forest. This Order is effective on July 24th, 2023, and will remain in effect through October 24, 2023, unless rescinded sooner.

**PROHIBITIONS:**

1. Being on the road. **36 CFR § 261.54(e)**
2. Being on a trail. **36 CFR § 261.55(a)**
3. Entering into or being upon National Forest System Lands closed for the protection of public health or safety. **36 CFR § 261.53(e)**

**CLOSURE AREA:**

The closure area is located within the State of Oregon, Lane County, and within the Administrative Boundaries of the Willamette National Forest. The closure applies to the NFS areas, roads, campgrounds, recreation sites, trails and trailheads described below. The closure area is depicted on the attached map, which is incorporated into this order as “Exhibit A”. “Exhibits B and C”, also incorporated into this order, lists the roads (Exhibit B) and trails, trail heads, campgrounds, and recreation sites (Exhibit C) which are closed within the closure boundary.

**Area Closure Description**

In Township 18S, Range 2E, Section 31, starting at the junction of FS Road 18 with FS Road 1816 the area closure boundary proceeds southeast along FS Road 1816 to the junction with FS Road 1802, the closure boundary then proceeds east and then south along FS Road 1802 to the 1824 junction. It then follows FS Road 1824 northeast, to the junction with FS road 142. The closure boundary then proceeds southeast along 142 to the junction with FS road 226. It then follows road 226 northeast to the junction with the Alpine trail #3450. It then follows the Alpine trail #3450 north east until it crosses FS road 1912. It the follows FS road 1912 east, northeast, then southeast to its terminus. The closure then proceeds 0.25 miles due east to the 1846 road. The closure then follows FS road 1846 northeast to the junction with FS road 1832. It then follows the 1832 road northwest to the junction with FS 499. The closure boundary then follows the northern District Boundary going roughly east then due east to where it crosses FS road 1806. The closure then follows road 1806 southwest until it crosses the district boundary again. It then follows the District Boundary due south to the point of origin.

**EXEMPTIONS:**

Pursuant to 36 CFR § 261.50(e), the following persons are exempt from this Order:

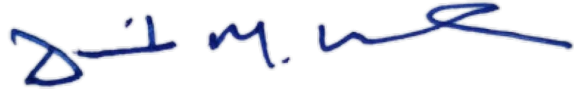
- (1) Persons with Forest Service Permit No. FS-7700-48 (Permit for Use of Roads, Trails, or Areas Restricted by Regulation or Order) specifically exempting them for this Order.

(2) Any Federal, State, or Local Officer, or member of organized rescue or fire fighting force in the performance of an official duty.

These prohibitions are in addition to the general prohibitions in 36 CFR Part 261, Subpart A.

**Violations of these prohibitions are punishable by a fine of not more than \$5,000.00 for an individual or \$10,000.00 for a corporation or imprisonment for not more than six months or both. 16 U.S.C. § 551 and 18 U.S.C. §§ 3551, 3559, 3571, and 3581.**

Executed in Springfield, Oregon on this 26<sup>th</sup> day of July 2023



---

Dave Warnack  
Forest Supervisor  
Willamette National Forest

**Bedrock Fire Closure Exhibit B**  
**Closure Number 06-18-10-23-12**  
**Willamette National Forest**

**Forest Roads Closed**

<b>Gravel Road, Suitable for Passenger Car</b>	<b>Road, Not Maintained for Passenger Car</b>
1800406 - PUMA C G	1800405 - JOHNNY CREEK CUTOFF
1800409 - DOLLY VARDEN C G	1800407 - SPRINGBOARD BEND
1800415 - BIG POOL C G	1800408 - JOHNNY CREEK NATURE TRAIL
1800418 - BEDROCK C G	1800410 - FALL CREEK CULVERT YARD
1834390 -	1800411 - FALL CREEK WORK CENTER
1925000 -	1800412 -
<b>Paved Road</b>	1800419 -
1800000 - FALL CREEK	1800432 -
1800414 - CLARK CREEK C G	1800438 -
1800417 - BROKEN BOWL C G	1800439 -
1821100 - JOHNNY CREEK TRAILHEAD	1800440 -
1828000 - ALDER CR.	1800441 -
<b>Road, Not Maintained for Passenger Car</b>	1802000 - WINBERRY
1800000 - FALL CREEK	1802057 -
1800010 -	1802059 -
1800011 -	1802066 -
1800012 -	1802156 -
1800013 -	1802157 -
1800014 -	1802178 -
1800015 -	1802179 -
1800103 -	1802208 -
1800363 -	1802823 -
1800364 -	1802825 -
1800365 - HOLE IN THE WALL	1802828 -
1800367 -	1802829 -
1800368 -	1802830 -
1800369 -	1802831 -
1800370 -	1802832 -
1800372 -	1802833 -
1800374 -	1802834 -
1800375 -	1802844 -
1800376 -	1802845 -
1800381 - PUMA C.G. ANNEX	1802846 -

<b>Road, Not Maintained for Passenger Car</b>	<b>Road, Not Maintained for Passenger Car</b>	<b>Road, Not Maintained for Passenger Car</b>
1802847 -	1816110 -	1816184 -
1802848 -	1816112 -	1816193 -
1802849 -	1816114 -	1816194 -
1802879 -	1816116 -	1816195 -
1806000 - LITTLE FALL CR.	1816117 -	1816196 -
1806000J -	1816118 -	1816222 -
1806225 -	1816119 -	1816224 - PENCIL ROAD
1806226 -	1816120 -	1816244 -
1806227 -	1816122 -	1816250 -
1806228 -	1816124 -	1816252 -
1806400 -	1816125 -	1816807 -
1806413 -	1816126 -	1816808 -
1806415 -	1816128 -	1816809 -
1806417 -	1816130 -	1816810 -
1806418 -	1816131 -	1816811 -
1806419 -	1816145 -	1816812 -
1806420 -	1816146 -	1816813 -
1806423 -	1816147 -	1816814 -
1806427 -	1816148 -	1817000 - COWHORN
1806433 -	1816150 -	1817348 -
1806435 -	1816152 -	1817349 -
1806439 -	1816155 -	1817350 -
1806440 -	1816165 -	1817352 -
1806441 -	1816166 -	1817353 -
1806442 -	1816169 -	1817354 -
1806443 -	1816170 -	1817355 -
1806446 -	1816175 -	1817356 -
1806450 -	1816176 -	1817357 -
1806451 -	1816177 -	1817359 -
1806501 -	1816178 -	1817360 -
1816000 - TIMBER BUTTE	1816178J -	1817361 -
1816060 -	1816179 -	1817362 -
1816106 -	1816180 -	1817363 -
1817365 -	1817413 -	1818410 -
1817366 -	1817414 -	1818411 -
1817367 -	1817415 -	1818420 -
1817369 -	1817417 -	1818421 -
1817371 -	1817418 -	1818422 -
1817372 -	1817419 -	1818423 -

<b>Road, Not Maintained for Passenger Car</b>	<b>Road, Not Maintained for Passenger Car</b>	<b>Road, Not Maintained for Passenger Car</b>
1817374 -	1817420 -	1818424 -
1817375 -	1817421 -	1818425 -
1817378 -	1817421J -	1818426 -
1817379 -	1817424 -	1818426J -
1817380 -	1817425 -	1818427 -
1817381 -	1817426 -	1818428 -
1817382 -	1817427 -	1818429 -
1817385 -	1817428 -	1818430 -
1817386 -	1817430 -	1818431 -
1817387 -	1817432 -	1818432 -
1817388 -	1817438 -	1818433 -
1817389 -	1817450 -	1818434 -
1817391 -	1817451 -	1818436 -
1817393 -	1817452 -	1818437 -
1817394 -	1817453 -	1818438 -
1817396 -	1818000 - FOUR HILLS	1818440 -
1817402 -	1818133 -	1818442 -
1817403 -	1818225 -	1818445 -
1817404 -	1818226 -	1818446 -
1817405 -	1818227 -	1818447 -
1817406 -	1818401 -	1818448 -
1817407 -	1818402 -	1818451 -
1817408 -	1818403 -	1818452 -
1817409 -	1818406 -	1818453 -
1817410 -	1818407 -	1818459 -
1817410J -	1818408 -	1821000 - ANDY CREEK
1817412 -	1818409 -	1821108 -
1821157 -	1821203 -	1824137 -
1821158 -	1821204 -	1824139 -
1821159 -	1821205 -	1824141 -
1821160 -	1821207 -	1824142 -
1821162 -	1821208 -	1824147 -
1821164 -	1821209 -	1824150 -
1821168 -	1821210 -	1824152 -
1821170 -	1821211 -	1824162 -
1821171 -	1821212 -	1824163 -
1821176 -	1821214 -	1824165 -
1821177 -	1821215 -	1824168 -
1821178 -	1821216 -	1824184 -

<b>Road, Not Maintained for Passenger Car</b>	<b>Road, Not Maintained for Passenger Car</b>	<b>Road, Not Maintained for Passenger Car</b>
1821180 -	1821217 -	1824185 -
1821181 -	1821220 -	1824203 -
1821182 -	1821225 -	1824204 -
1821183 -	1821226 -	1824205 -
1821184 -	1821230 -	1824206 -
1821185 -	1821242 -	1824207 -
1821186 -	1821250 -	1824208 -
1821187 -	1821254 -	1824210 -
1821188 -	1821255 -	1824211 -
1821189 -	1821256 -	1824212 -
1821190 -	1821257 -	1824213 -
1821192 -	1821259 -	1824214 -
1821193 -	1821280 -	1824215 -
1821194 -	1821281 -	1824216 -
1821195 -	1821282 -	1824217 -
1821196 -	1821295 -	1824218 -
1821197 -	1824000 - RUBBLE CREEK	1824219 -
1821198 -	1824100 -	1824220 -
1821199 -	1824106 -	1824221 -
1821200 -	1824132 -	1824224 -
1821202 -	1824136 -	1824226 -
1824233 -	1825103 -	1825243 -
1824234 -	1825201 -	1825250 -
1824236 -	1825205 -	1825251 -
1824239 -	1825208 -	1825252 -
1824240 -	1825209 -	1825254 -
1824241 -	1825210 -	1825256 -
1824245 -	1825211 -	1825258 -
1824246 -	1825212 -	1825260 -
1824247 -	1825213 -	1825262 -
1824248 -	1825214 -	1825264 -
1824250 -	1825215 -	1825266 -
1824251 -	1825216 -	1825268 -
1824253 -	1825217 -	1825270 -
1824260 -	1825218 -	1825271 -
1824261 -	1825219 -	1825285 -
1824263 -	1825220 -	1825302 -
1824271 -	1825222 -	1825303 -
1824275 -	1825223 -	1828000 - ALDER CR.

Road, Not Maintained for Passenger Car	Road, Not Maintained for Passenger Car	Road, Not Maintained for Passenger Car
1824276 -	1828407 -	1830999 -
1824277 -	1828408 -	1831000 - HE HE CREEK
1824278 -	1828412 -	1831332 -
1824284 -	1828437 -	1831338 -
1824287 -	1830000 - GIBRALTER	1831340 -
1824288 -	1830016 -	1831341 -
1824297 -	1830367 -	1831343 -
1824298 -	1830368 -	1831344 -
1824309 -	1830369 -	1831345 -
1824312 -	1830370 -	1831346 -
1824313 -	1830372 -	1831347 -
1824436 -	1830381 -	1831348 -
1824549 -	1830382 -	1831349 -
1825000 - PORTLAND CREEK	1830386 -	1831358 -
1825000J -	1830390 -	1831365 -
1825224 -	1830392 -	1831366 -
1825225 -	1830394 -	1831367 -
1825226 -	1830395 -	1831368 -
1825227 -	1830397 -	1831369 -
1825228 -	1830398 -	1831370 -
1825229 -	1830400 -	1831371 -
1825230 -	1830401 -	1831375 -
1825231 -	1830402 -	1831376 -
1825233 -	1830403 -	1831377 -
1825234 -	1830404 -	1831379 -
1825235 -	1830405 -	1831381 -
1825238 -	1830406 -	1831382 -
1825239 -	1830407 -	1831383 -
1825240 -	1830408 -	1831384 -
1825242 -	1830409 -	1831385 -
1828397 -	1830410 -	1831386 -
1828398 -	1830411 -	1831387 -
1828399 -	1830412 -	1831388 -
1828400 -	1830413 -	1831390 -
1828402 -	1830414 -	1831395 -
1828402J -	1830415 -	1831396 -
1828403 -	1830420 -	1831397 -
1828404 -	1830421 -	1831399 -
1828405 -	1830423 -	1831401 -



Road, Not Maintained for Passenger Car	Road, Not Maintained for Passenger Car	Road, Not Maintained for Passenger Car
1831402 -	1832408 -	1834482 -
1831403 -	1832413 -	1834855 -
1831404 -	1832414 -	1835000 - GOLD CR.
1831406 -	1832415 -	1835100 -
1831408 -	1832418 -	1835101 -
1832000 - TILLER RIDGE	1832499 -	1835102 -
1832100 -	1832843 -	1835103 -
1832102 -	1833000 - PACIFIC CR.	1835104 -
1832103 -	1833118 -	1835105 -
1832104 -	1833230 -	1835106 -
1832106 -	1833250 -	1835107 -
1832107 -	1833251 -	1835108 -
1832108 -	1833252 -	1835109 -
1832109 -	1833253 -	1835110 -
1832338 -	1833254 -	1835111 -
1832340 -	1833255 -	1835112 -
1832341 -	1833257 -	1835220 - GOLD CREEK TRAIL HEAD
1832342 -	1833259 -	1835226 -
1832345 -	1833260 -	1835230 -
1832347 -	1834000 - NINEMILE	1835239 -
1832348 -	1834230 -	1835240 -
1832349 -	1834384 -	1835241 -
1832380 -	1834385 -	1835242 -
1832381 -	1834387 -	1835243 -
1832382 -	1834388 -	1835244 -
1832387 -	1834391 -	1835245 -
1832390 -	1834392 -	1835246 -
1832393 -	1834393 -	1835247 -
1832395 -	1834394 -	1835248 -
1832396 -	1834395 -	1835249 -
1832397 -	1834396 -	1835252 -
1832398 -	1834397 -	1835253 -
1832399 -	1834398 -	1835254 -
1832402 -	1834400 -	1835256 -
1832403 -	1834407 -	1835259 -
1832404 -	1834413 -	1835261 -
1832405 -	1834414 -	1835262 -
1832406 -	1834431 -	1835269 -
1832407 -	1834435 -	1835360 -

Road, Not Maintained for Passenger Car	Road, Not Maintained for Passenger Car	Road, Not Maintained for Passenger Car
1839372 -	1845357 -	1912653 -
1839373 -	1845358 -	1912654 -
1839374 -	1845360 -	1912656 -
1839375 -	1845362 -	1912658 -
1839376 -	1845364 -	1912659 -
1839377 -	1845365 -	1912662 -
1839378 -	1845366 -	1912665 -
1839379 -	1845420 -	1912687 -
1839381 -	1846000 - MAY YU	1912688 -
1839383 -	1846000J -	1912689 -
1839388 -	1846101 -	1912697 -
1839390 -	1846104 -	1912699 -
1839393 -	1846111 -	1912700 -
1839396 -	1846120 -	1912701 -
1839549 -	1846650 -	1912702 -
1839551 -	1846656 -	1912703 -
1839553 -	1846800 -	1912707 -
1839554 -	1846801 -	1912708 -
1839555 -	1846804 -	1925108 -
1839557 -	1846808 -	1925109 -
1839558 -	1846809 -	1925110 -
1839560 -	1846810 -	1925645 -
1839561 -	1846811 -	1925646 -
1844000 - EAST DELP CR.	1846812 -	1925648 -
1844101 -	1846813 -	1925649 -
1844360 -	1846816 -	1925650 -
1844361 -	1846817 -	1925651 -
1844362 -	1846820 -	1925655 -
1844363 -	1846821 -	
1844364 -	1846822 -	
1844365 -	1846825 -	
1844366 -	1912000 - ALPINE RIDGE	
1844377 -	1912105 -	
1845000 - LOWER CANYON	1912125 -	
1845101 -	1912130 -	
1845102 -	1912284 -	
1845354 -	1912625 -	
1845355 -	1912649 -	
1845356 -	1912651 -	

**Bedrock Fire Closure Exhibit C**  
**Closure Number 06-18-10-23-12**  
**Willamette National Forest**

**Closed NFS Trails:**

3269  
3450  
3455  
3456  
3458  
3468  
3472  
3475  
3482

**Closed NFS Campgrounds and Rec Sites:**

**CAMPGROUND**

---

BEDROCK CAMPGROUND  
BROKEN BOWL  
DOLLY VARDEN  
PUMA

**DAY USE AREA**

---

BEDROCK DAY USE

**GROUP CAMPGROUND**

---

CLARK CREEK ORGANIZATIONAL CAMP

**LOOKOUT/CABIN**

---

LITTLE COWHORN LOOKOUT

**TRAILHEAD**

---

ALPINE (ROAD 1912)  
CLARK BUTTE (LOWER)  
CLARK BUTTE (UPPER)  
CLARK CREEK NATURE TRAIL (LOW CLK BUTTE)  
FALL CREEK TRAILHEAD (DOLLY VARDEN)  
FALL CREEK TRAILHEAD (ROAD 1828)  
FALL CREEK TRAILHEAD (ROAD 1833)  
GOLD POINT (LOWER)  
GOLD POINT (UPPER)  
JONES (LOWER)  
JONES (UPPER)  
LITTLE COWHORN TRAILHEAD

---